

Government of India

Ministry of Road Transport & Highways

Regional Office, Vijayawada

Door No.38-2-3/2, Gorledalapanna Veedhi, Near American Hospital, Punnammithota,  
Vijayawada-520010. Tele: 0866-2970220 ; Fax: 0866-2571985

Dated: 16.03.2020

Invitation of Public Comments

Sub: Proposal for grant of No Objection Certificate and access permission for approach road to proposed new fuel station of M/s. Bharat Petroleum Corporation Limited at Km.282/887-922 (LHS) of NH-42 (Old NH-219) of Madanapalli - Krishnagiri section at V.A.Kothuru Village under Survey No.119/5C of Peddapanjani Mandal & Chittoor District in the State of Andhra Pradesh - Relaxation regarding.

Ref: Engineer-in-Chief (R&B, NH&CRF, A.P. letter no. BPCL/DCE(NH&CRF)/EE/DEE4/AEE1/2019-20 dated 01.01.2020

Sir,

Please find enclosed herewith the proposal seeking access permission for the above mentioned Retail outlet. The proposal has examined and it has found that there is a 'cart track'. Therefore, the proposal requires relaxation of norms as prescribed by the Ministry.

2. As per guidelines issued by the Ministry's vide circular no. RW/NH-33023/19/99-DO-III dated 16.03.2016, the Highway Administrator will make available the relaxation application for public comments, and the comments will be invited within 60 days from the day of uploading in the format enclosed as Form 'A'.

3. In view of above, comments of the public on the above relaxation proposal is invited on the address below mentioned:

The Regional Officer, Vijayawada  
Ministry of Road Transport and Highways,  
Gorledalapanna Veedhi, Near American Hospital,  
Punnarnithota, Vijayawada-520010.  
Email id: [romorthvijaywada@gmail.com](mailto:romorthvijaywada@gmail.com)

Yours faithfully,



(Nakul Prakash Verma)

Executive Engineer

For Regional Officer, Vijayawada

Copy to: -

1. Senior Technical Director, NIC for uploading on the Ministry's website. [mansoor@nic.in](mailto:mansoor@nic.in); [pk.jain@nic.in](mailto:pk.jain@nic.in).
2. The Engineer-in-Chief, (R&B) NH & CRF, Room No.501, 5<sup>th</sup> Floor, State HOD Offices Building complex, Vijayawada - 520010.
3. M/s. Bharat Petroleum Corporation Limited, Nellore Retail Territory, 1<sup>st</sup> Floor, S.M. Towers, 24/1628, Dargamitta, Nellore - 524003.
4. Superintending Engineer, (R&B) NH Circle, Anantapuramu.
5. Executive Engineer, (R&B) NH Division, Chittoor.



Sr. No.	State	NH No.	Ch. (Km)	Oil company	Deviation	Justification
1.	Andhra Pradesh	42	282/887 - 922 (LHS)	Fuel station of M/s BPCL at Km 282/887 - 922 of NH-42 under Survey No. 119/5C at V.A. Kothuru village, Peddapanjani mandal & Chittoot District	Executive Engineer (R&B), NH Division, Chittoor inspection report is stating that the earthen road whose nomenclature is track cart as per revenue records having carriageway width less than 3.5 mts is intersecting at a distance of 163.00 mts from the proposed Retail outlet (same side).	This is just a 'earthen road' with no proper junction with the main carriageway. Carrying very traffic such as bicycles, bullock for track cart etc., (i.e. earthen road is not used as 'Motorable Road')



Form for inviting public comments on the application for relaxation in the guidelines/norms for access permission to fuel stations, private properties, rest areas complexes and other such facilities along National Highways

*The comments by the general public needs to be given within 60 days of uploading the online application for comments.*

<u>Sl. No.</u>	<u>Item</u>	<u>Details</u>
1.	Name of the person who is desiring to give comments	
2.	Address of the person	
3.	Details of the application for access permission against which comments are being given (name of applicant and other details like site address etc.)	
	a) Application No.	
	b) Name of Applicant (who applied to access permission)	
	c) Details of Application	
4.	Whether the specific permission, if given, shall cause any damage to Highways? If yes, please give details.	
5.	Whether specific permission, if given, shall adversely affect safety and convenience of the traffic on the Highways? If yes, please give the details.	
6.	Whether specific permission, if given, shall adversely affect hygiene or cause nuisance and pollution on the Highways? If yes, please give the details.	

2009



**Government of Andhra Pradesh  
Roads & Buildings Department**

From  
Y.Rajeev Reddy, M.E.,  
Engineer-in-Chief (R&B),  
National Highways & CRF,  
Room No.501, 5<sup>th</sup> Floor,  
State HOD Offices Building Complex,  
Vijayawada – 520010.

To  
The Regional Officer,  
Ministry of Road Transport and Highways,  
Door No.38-2-3/2  
Gorle Dalapanna Veedhi,  
Near American Hospital,  
Punnam Thota  
Vijayawada-520010

**Lr No.BPCL/DCE(NH&CRF)/EE/DEE4/AEE1/2019-20 dt.01.01.2020**

Sir,

**Sub:-**(R&B)NH Division-Chittoor-Grant NOC and access permission for construction of approach road to proposed fuel station M/s.Bharat Petroleum Corporation Limited, Nellore abutting NH-42 (Old NH-219) at Km 282/887-922 of Madanapalli-Krishnagiri section at V.A.Kothuru Village Survey No.119/5C of Peddapanjani Mandal, Chittoor District, Andhra Pradesh-Access Permission Proposals -Submitted-for Approval-Reg.

**Ref:** 1.SE/R&B/NH/ATP Lr.No.07/Bharat Fuel Station/JTO/2019-20 dt.01.10.2019  
2T/o memo of even no dt.22.10.2019 addressed to the SE/NH/ATP  
3.SE/NH/ATP Lr No.07/Resubmit/BPCL/ATO/2019-20 dt.20.12.2019

\*\*\*\*\*

The firm M/s.Bharat Petroleum Corporation Limited, Nellore has requested to grant NOC and permission to construct approach road to proposed fuel station abutting NH-42 (Old NH-219) at Km 282/887-922 of Madanapalli- Krishnagiri section at V.A.Kothuru Village Survey No.119/5C of Peddapanjani Mandal, Chittoor District, and submitted the receipt of the Payment made towards processing fee for Rs.10,000/- on online vide Ref.No.1105190000843 dt:11.05.2019, issued by bharatkosh.gov.in. a GoI portal.


The proposal is furnished with the following observations.

1. The SE/NH/Anantapur has stated that there is an existing earthen road used as a "Cart track" by the villagers of V.A.Kothuru which is intersecting at a distance of 163 mts from the proposed retail outlet. The nomenclature of the earthen road is also specified as "Cart track" in the revenue records. The intersection with rural roads to private and public properties having carriage way width of 3.5 mts or more must not be less than 300 mts away from the proposed retail outlet as per MoRTH norms. As the above earthen road is not used as "Motorable Road" and hence the proposed retail outlet satisfies the MoRTH Circular dt.24.07.2013.
2. The existing road at the proposed outlet is in curve with a radius of 400 mts.
3. The norms are satisfied as per MoRTH Guidelines No.RW/NH-33023/19/99-DD-III dt.24.07.2013.

Therefore, the above proposed fuel station is herewith recommended to the Regional Officer, MoRTH, Vijayawada for issue of NoC at the earliest for taking further necessary action.

**Encl:-** Booklet-Original-1 No.

Yours Sincerely

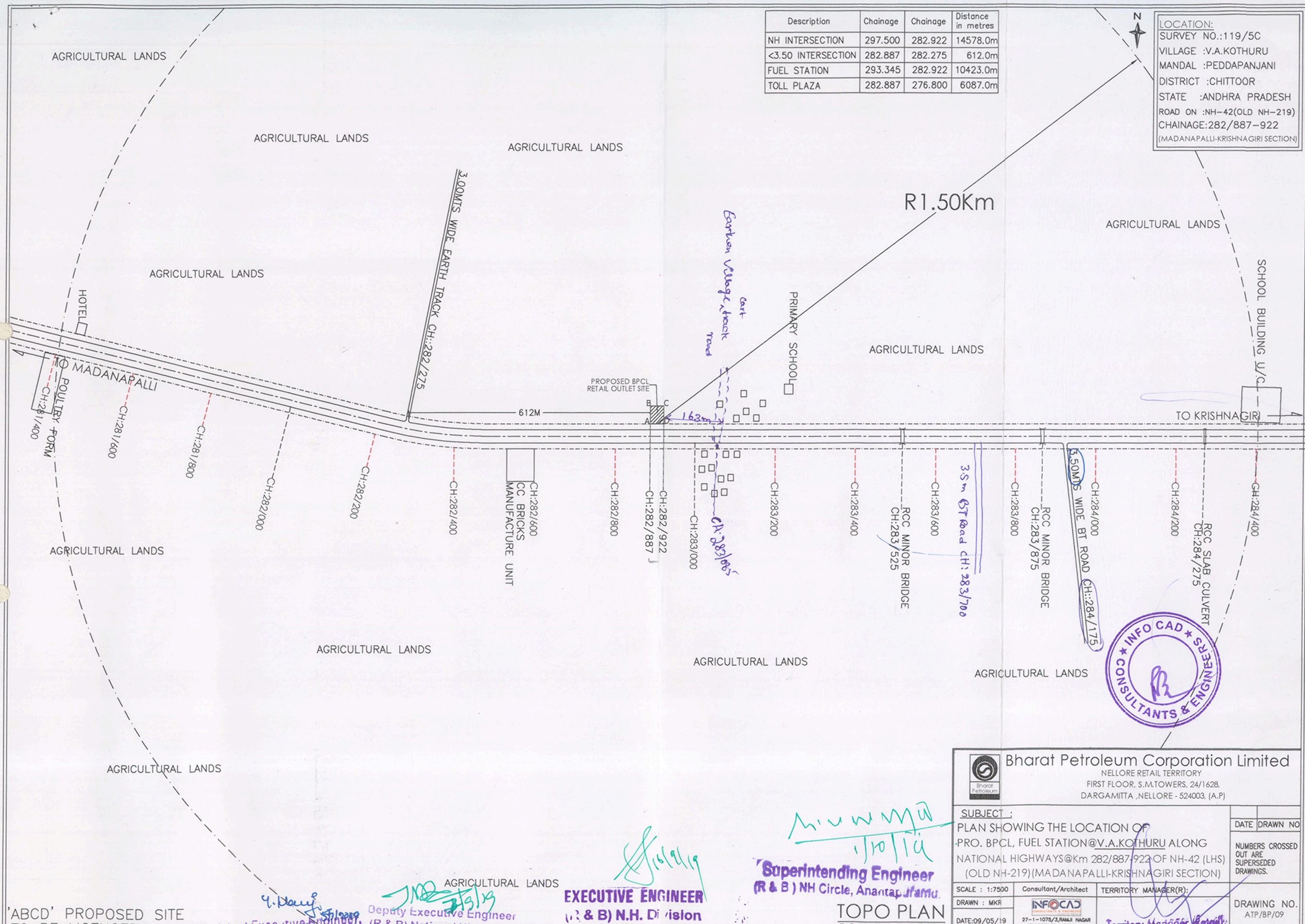
  
for Engineer-in-Chief (R&B)  
National Highways & CRF

Copy to

- 1) The Superintending Engineer(R&B), NH Circle Anantapur for information and n/a.
- 2) The Executive Engineer (R&B) NH Division, Chittoor for information and n/a.



LOCATION:  
SURVEY NO.:119/5C  
VILLAGE :V.A.KOTHURU  
MANDAL :PEDDAPANJANI  
DISTRICT :CHITTOOR  
STATE :ANDHRA PRADESH  
ROAD ON :NH-42(OLD NH-219)  
CHAINAGE:282/887-922  
(MADANAPALLI-KRISHNAGIRI SECTION)

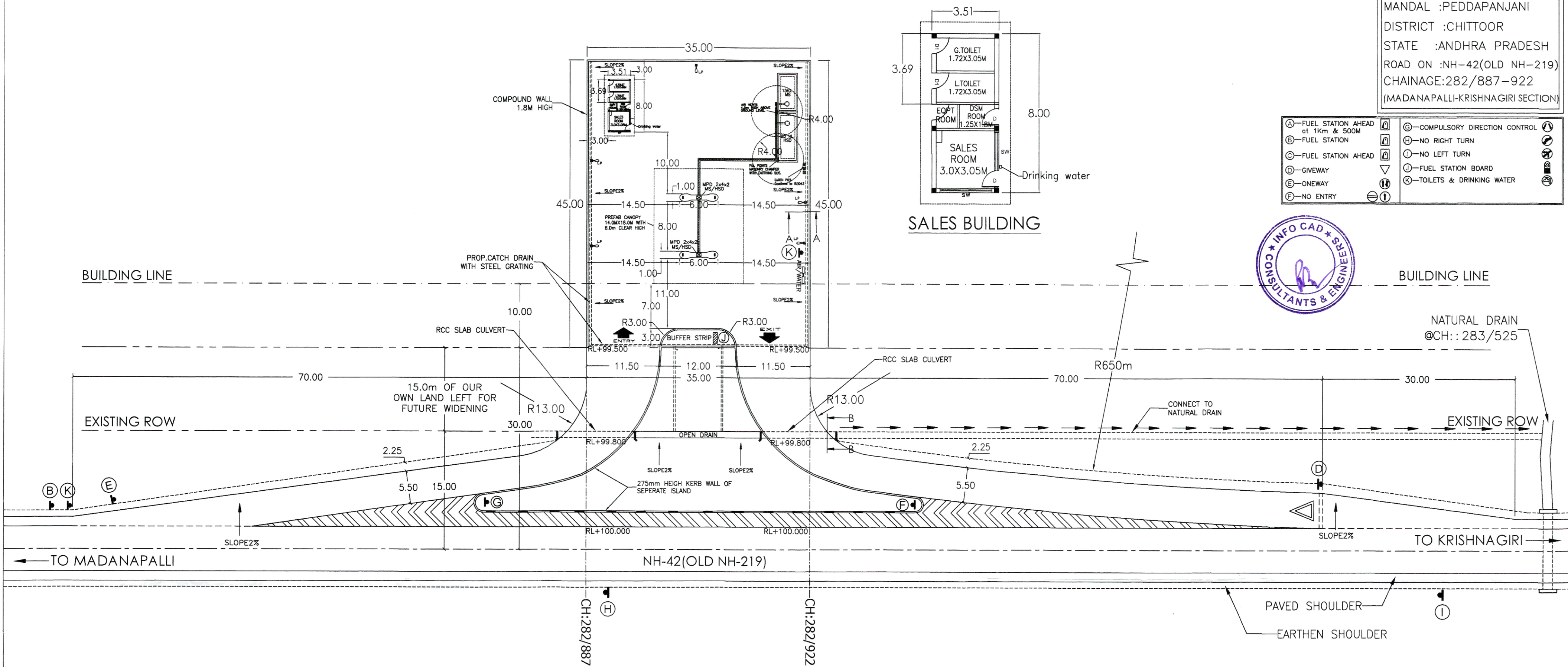




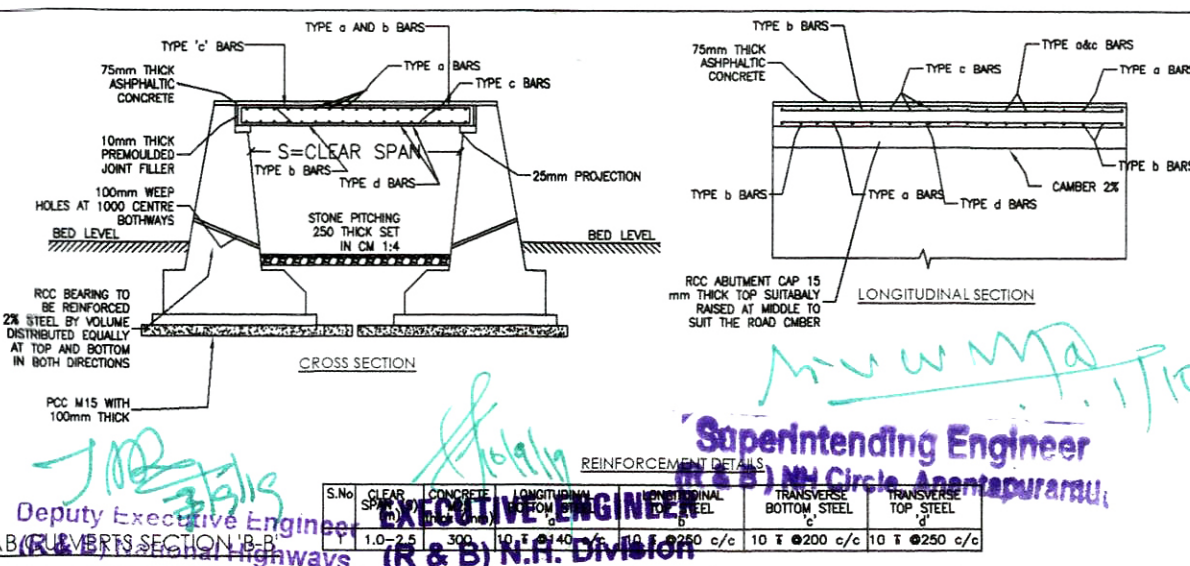
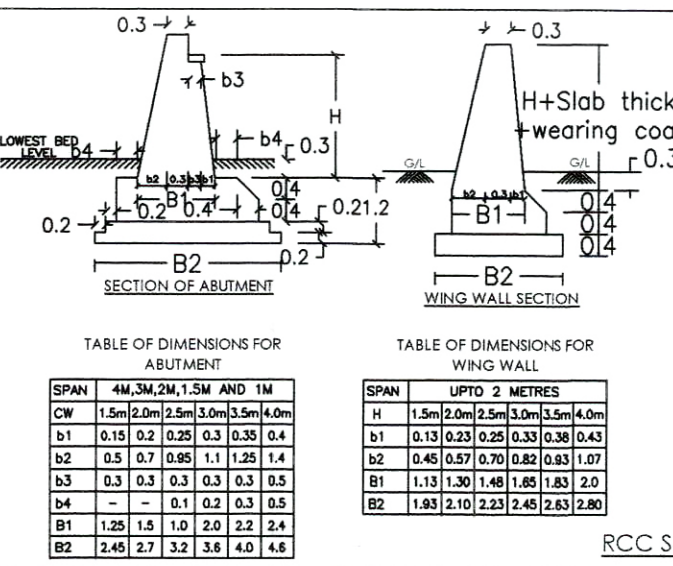
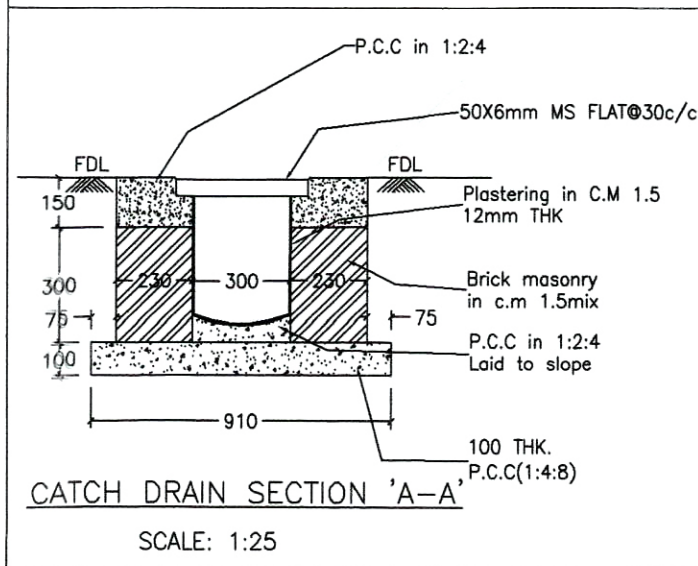


LOCATION:  
SURVEY NO.:119/5C  
VILLAGE :V.A.KOTHURU  
MANDAL :PEDDAPANJANI  
DISTRICT :CHITTOOR  
STATE :ANDHRA PRADESH  
ROAD ON :NH-42(OLD NH-219)  
CHAINAGE:282/887-922  
(MADANAPALLI-KRISHNAGIRI SECTION)

- |                                    |                 |                      |                      |                            |            |
|------------------------------------|-----------------|----------------------|----------------------|----------------------------|------------|
| ①—FUEL STATION AHEAD at 1km & 500m | ③—FUEL STATION  | ⑤—FUEL STATION AHEAD | ⑦—GIVEWAY            | ⑨—ONEWAY                   | ⑪—NO ENTRY |
| ②—COMPULSORY DIRECTION CONTROL     | ④—NO RIGHT TURN | ⑥—NO LEFT TURN       | ⑧—FUEL STATION BOARD | ⑩—TOILETS & DRINKING WATER |            |



### DRAINAGE PLAN



**Bharat Petroleum Corporation Limited**  
NELLORE RETAIL TERRITORY  
FIRST FLOOR, S.M.TOWERS, 24/1628,  
DARGAMITTA, NELLORE - 524003, (A.P.)

**SUBJECT :**  
PLAN SHOWING THE DRAINAGE PLAN OF  
PRO. BPCL, FUEL STATION@V.A.KOTHURU ALONG  
NATIONAL HIGHWAYS@Km 282/887-922 OF NH-42 (LHS)  
(OLD NH-219)(MADANAPALLI-KRISHNAGIRI SECTION)

**SCALE :** 1:500  
**DRAWN :** MKR  
**DATE:** 09/05/19

**Consultant/Architect**  
**INFOCAD**  
27-1-1075/3, RAMJI NAGAR  
NELLORE-524 002, A.P.,  
www.infocad.in

**TERRITORY MANAGER(R):**  
**Territory Manager (Retail)**  
**Nellore Retail Territory**  
**BHARAT PETROLEUM CORPORATION LTD.**  
24/1628, 1st Floor, S.M. Towers,  
NELLORE-524 003.

DATE	DRAWN NO

NUMBERS CROSSED OUT ARE SUPERSEDED DRAWINGS.
--

DRAWING NO.
ATP/BP/09